





















# Oringe-Trellemarken

1:6000  
Ækvadistance 2,5m

Recognosering og rettegning af orienteringsklubben O-63.  
Troels Christiansen og Erik Blüw-Olsen september 2013.  
Seneste rettelse forår 2023 John Knudsen

## Signaturforklaring:

-  Græs
-  Private haver
-  Grus, fliser, asfalt
-  Bygninger, halvtag
-  Hæk
-  Vegetation, tæt-mindre tæt
-  Åben vegetation
-  Høj mur, lav mur
-  Højt hegn, lavt hegn
-  Sten
-  Mindesten
-  Stort træ, træ eller busk
-  Sti
-  Grussti
-  Stendyngte
-  Trappe
-  Bed, ingen adgang
-  Højdekurve
-  Mindre sti
-  Sand, sandkasse

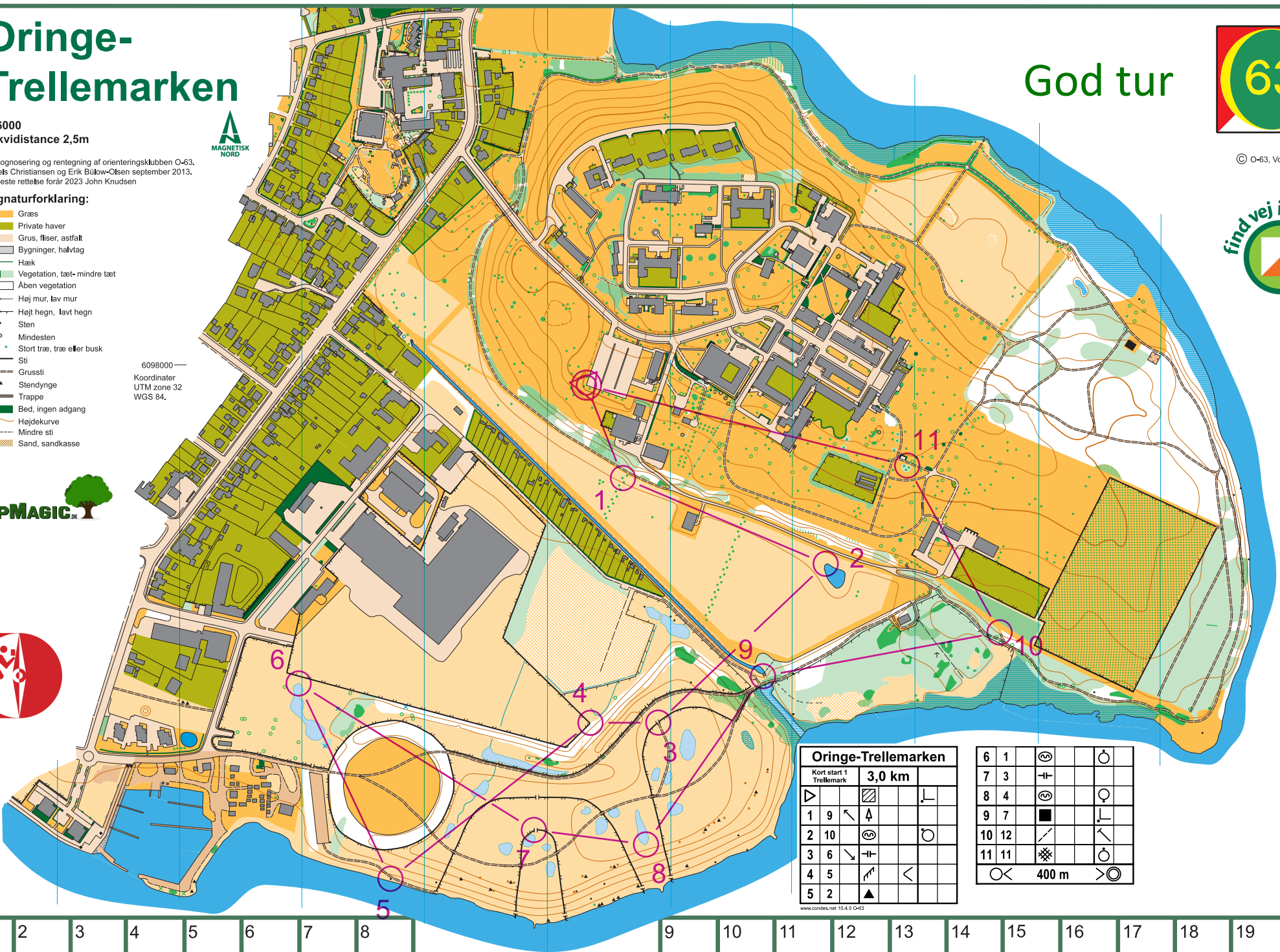
6098000  
Koordinater  
UTM zone 32  
WGS 84.




























# God tur



© O-63, Vordingborg



Oringe-Trellemarken	
Kort start 1	3,0 km
Trellemark	
	
1 9 	
2 10 	
3 6 	
4 5 	
5 2 	

6 1		
7 3		
8 4		
9 7		
10 12		
11 11		
 400 m 		

1 2 3 4 5 6 7 8 9 10 11 12 13 14 15 16 17 18 19 20