





















Oringe-Trellemarken

1:6000
Ækvadistance 2,5m

Recognosering og rettegning af orienteringsklubben O-63.
Troels Christiansen og Erik Bülow-Olsen september 2013.
Seneste rettelse forår 2023 John Knudsen

Signaturforklaring:

-  Græs
-  Private haver
-  Grus, fliser, asfalt
-  Bygninger, halvtag
-  Hæk
-  Vegetation, tæt- mindre tæt
-  Åben vegetation
-  Høj mur, lav mur
-  Højt hegn, lavt hegn
-  Sten
-  Mindsten
-  Stort træ, træ eller busk
-  Sti
-  Grussti
-  Stendyngte
-  Trappe
-  Bed, ingen adgang
-  Højdekurve
-  Mindre sti
-  Sand, sandkasse

6098000
Koordinater
UTM zone 32
WGS 84.






































God tur



© O-63, Vordingborg



| Oringe-Trellemarken | | | |
|---|---|---|---|
| Kort start 2 | | 3,1 km | |
| Oringe | | | |
|  |  |  |  |
| 1 2 |  | | |
| 2 6 |  | | |
| 3 9 |  | | |
| 4 20 |  | |  |
| 5 17 |  | |  |

| | | | | |
|-------|---|---|---|---|
| 6 16 |  |  | | |
| 7 15 |  |  |  | |
| 8 14 |  |  |  | |
| 9 13 |  |  |  |  |
| 10 12 |  |  |  |  |
| 11 7 |  |  |  |  |
| 12 4 |  |  |  |  |

1 2 3 4 5 6 7 8 9 10 11 12 13 14 15 16 17 18 19 20