





















Oringe-Trellemarken

1:6000
Ækvilidistance 2,5m

Recognisering og rettegning af orienteringsklubben O-63.
Troels Christiansen og Erik Blüw-Olsen september 2013.
Seneste rettelse forår 2023 John Knudsen

Signaturforklaring:

-  Græs
-  Private haver
-  Grus, fliser, asfalt
-  Bygninger, halvtag
-  Hæk
-  Vegetation, tæt-mindre tæt
-  Åben vegetation
-  Høj mur, lav mur
-  Højt hegn, lavt hegn
-  Sten
-  Mindsten
-  Stort træ, træ eller busk
-  Sti
-  Grussti
-  Stendyngge
-  Trappe
-  Bed, ingen adgang
-  Højdekurve
-  Mindre sti
-  Sand, sandkasse

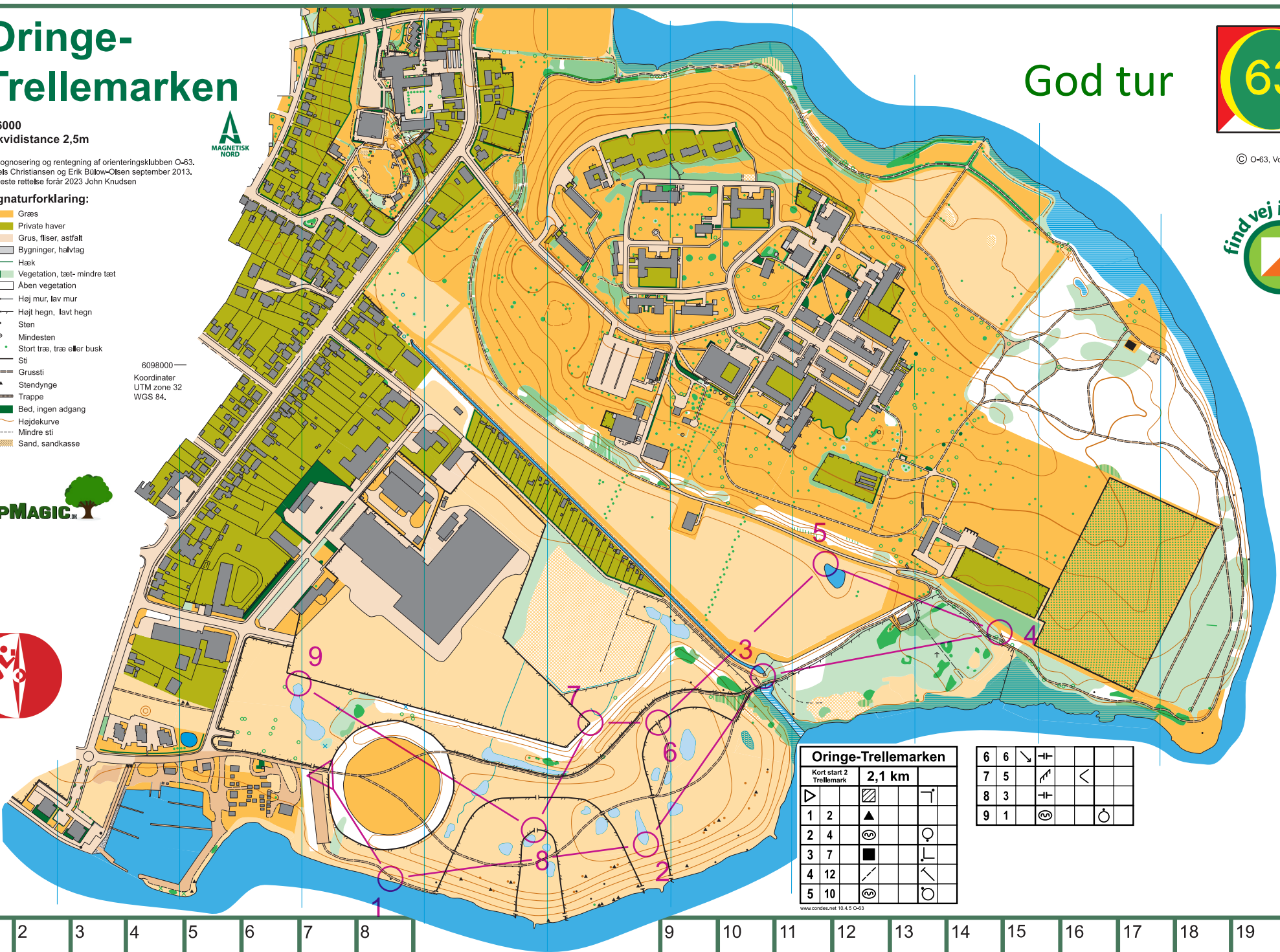
6098000
Koordinater
UTM zone 32
WGS 84.

























God tur



© O-63, Vordingborg



Oringe-Trellemarken			
Kort start 2		2,1 km	
Trellemark			
			
1 2			
2 4			
3 7			
4 12			
5 10			

6 6				
7 5				
8 3				
9 1				

1 2 3 4 5 6 7 8 9 10 11 12 13 14 15 16 17 18 19 20